

Legend

- █ 0 - 50% Spaces Occupied
- █ 50 - 75% Spaces Occupied
- █ 75 - 100% Spaces Occupied
- █ No Parking Available



Project
Redhill Town Centre
Parking Options Study

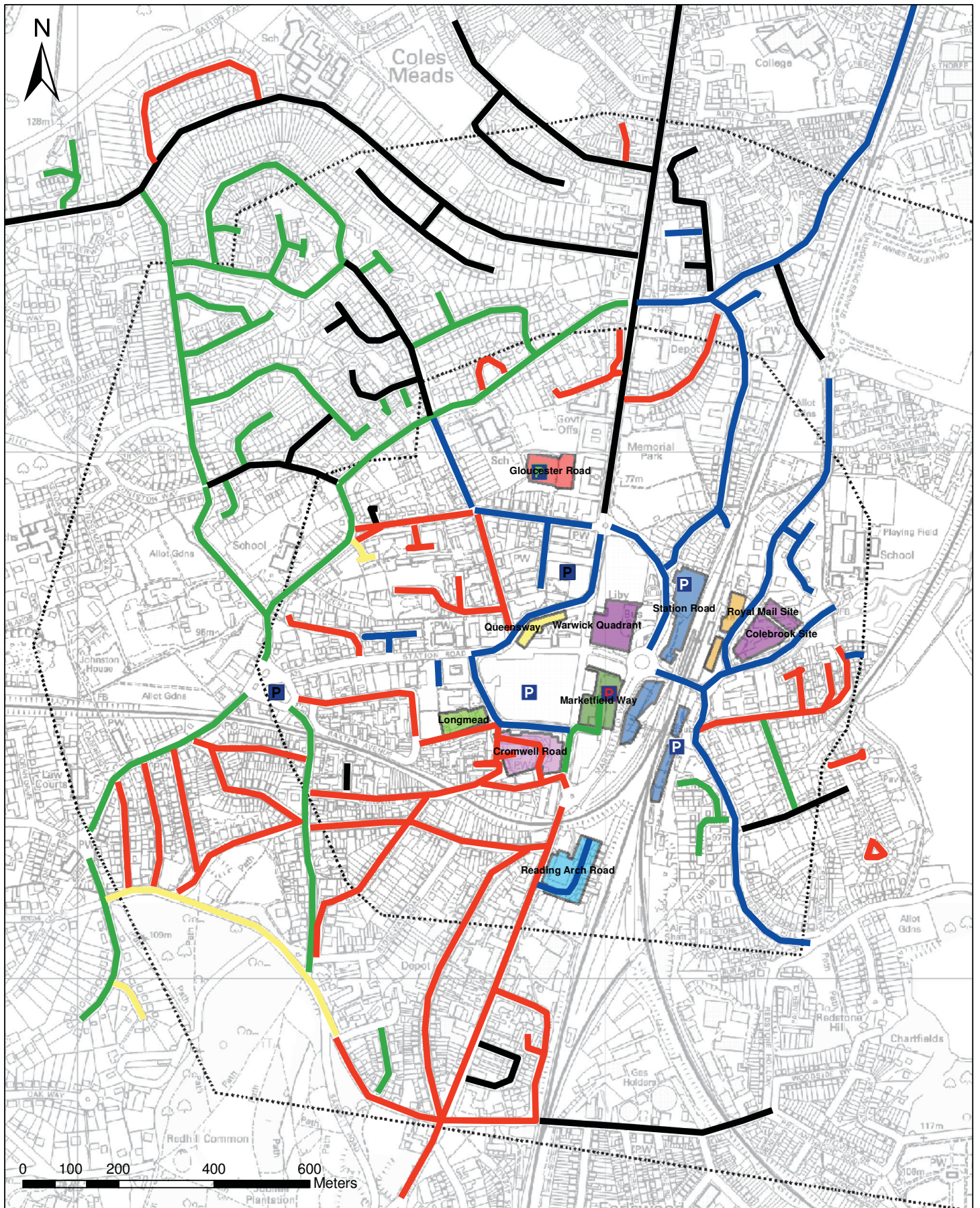
Title
On-Street Parking Stress at 3 AM
Thursday 17th May 2008

Figure A.1 Version 1 Date 31/01/2011

Author CM Checker KK Approver KK

Prepared for Reigate and Banstead
Borough Council by:
Hyder Consulting
10 Medawar Road
Guildford
Surrey GU2 7AR





Legend

- 0 - 50% Spaces Occupied
- 50 - 75% Spaces Occupied
- 75 - 100% Spaces Occupied
- No Parking Available
- Illegal Parking



Project: Redhill Town Centre Parking Options Study

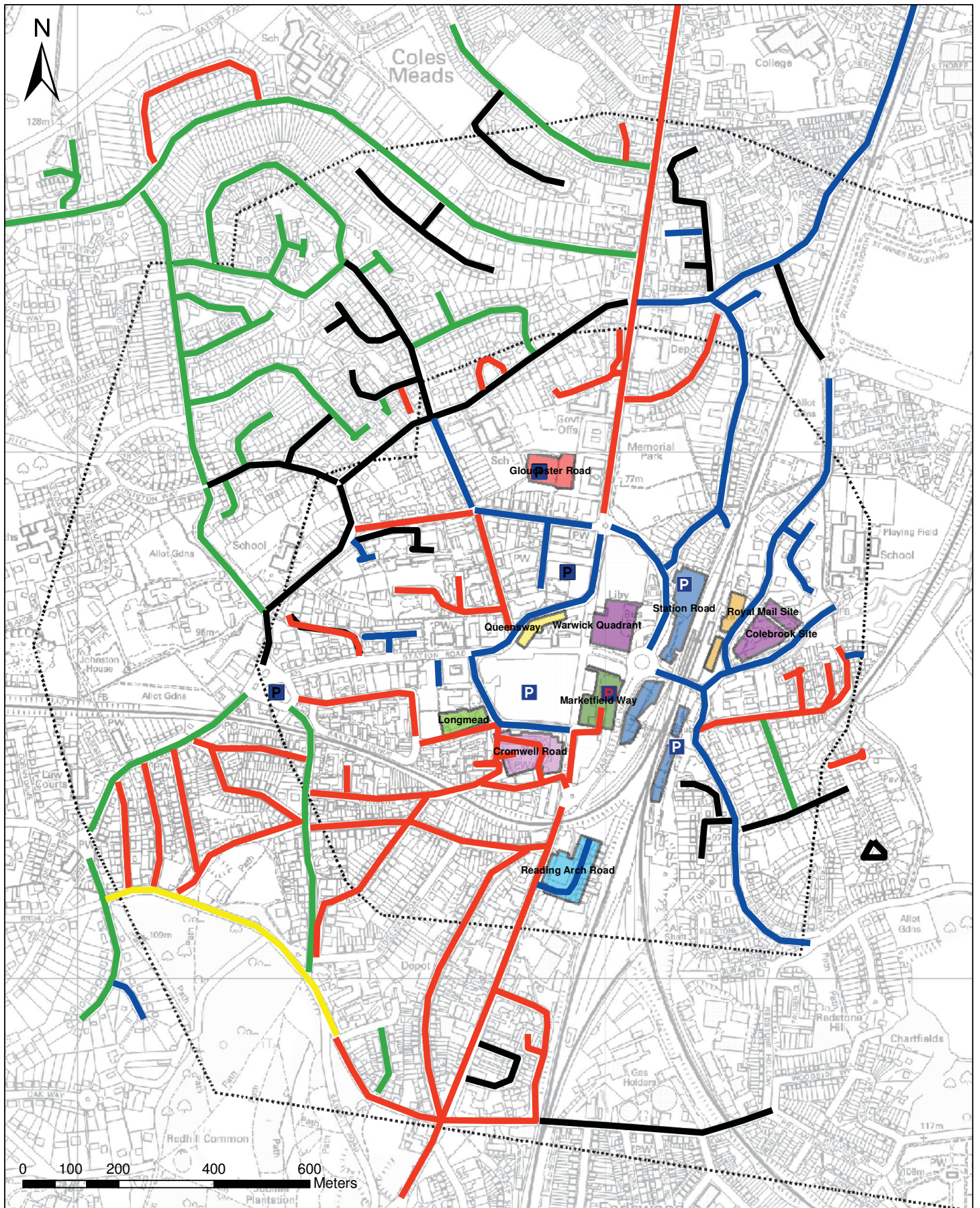
Title: On-Street Parking Stress at 10 AM Thursday 17th May 2008

Figure: A.2 Version: 1 Date: 31/01/2011

Author: CM Checker: KK Approver: KK

Prepared for Reigate and Banstead Borough Council by:
Hyder Consulting
10 Medawar Road
Guildford
Surrey GU2 7AR





Legend

- 0 - 50% Spaces Occupied
- 50 - 75% Spaces Occupied
- 75 - 100% Spaces Occupied
- No Parking Available
- Illegal Parking



Project: Redhill Town Centre Parking Options Study

Title: On-Street Parking Stress at 3.15 PM Thursday 17th May 2008

Figure: A.3 Version: 1 Date: 31/01/2011

Author: CM Checker: KK Approver: KK

Prepared for Reigate and Banstead Borough Council by:
Hyder Consulting
10 Medawar Road
Guildford
Surrey GU2 7AR



Table 9 – Origin of Traffic to all Car Parks (AM Peak Period) – Percentage

Origin of Drivers	A23 London Road	A25 Redstone Hill	A23 Brighton Road	A25 Station Road	Ladbrooke Road	Noke Drive & St. Annes Mount	Warwick Road	Gloucester Road	Other Local Roads
All Car Parks	16%	35%	13%	8%	4%	5%	2%	6%	11%

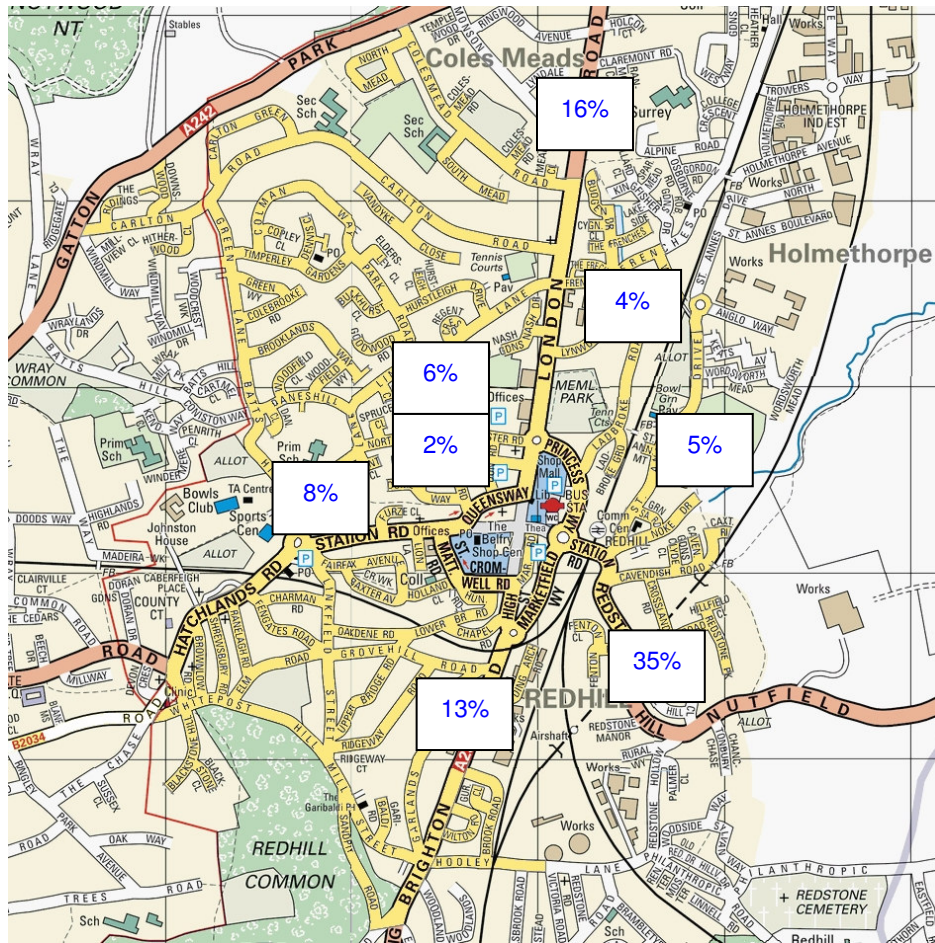


Figure 2 – Distribution of Traffic Origin to the Town Centre Car Parks (Morning Peak Period)

	Site Ref	Description	Location	Year	GFA/ units	Max parking accumulation	TRICS Standard (spaces per 100m2)	Borough Standard (spaces per 100m2/unit)	
Office Total							2.63	3.33	
Site 1	SC-02-A-01	Woking Town Centre	Town Centre	1987	5400	273	5.06		
Site 2	SC-02-A-10	Guildford Town Centre	Town Centre	2001	4312	23	0.53		
Site 3	SC-02-A-06	Epsom Town Centre	Town Centre	1987	5400	226	4.19		
Site 4	DS-02-A-02	Bank HQ, Poole	Town Centre	1990	40500	957	2.36		
Site 5	CS-02-A-01	Council Offices, Sligo	Town Centre	2010	2750	32	1.16		
Site 6	WR-02-A-01	Council Offices, Wrexham	Town Centre	2004	2500	55	2.20		
Site 7	LC-02-A-06	Town Hall, Blackburn	Town Centre	2004	11225	329	2.93		
Residential Total							0.75	1.5	
Site 1	KI-03-C-01	Block of Flats, Kingston	Town Centre	2001	132	103	0.78		
Site 2	SC-03-C-01	Flats, Camberley	Edge of Town Centre	2008	140	103	0.74		
Site 3	CD-03-C-01	Block of Flats, Weymouth	Edge of Town Centre	2008	27	20	0.74		
Retail (Supermarket) Total							4.19	7.14	
Site 1	SC-01-A-04	Safeway, Reigate	Town Centre	1994	4782	303	6.34		
Site 2	SC-01-A-08	Sainsbury's, Redhill	Town Centre	2010	4746	185	3.90		
Site 3	SC-01-A-07	Somerfield, Frimley	Town Centre	1997	2592	145	5.59		
Site 4	KI-01-A-01	Sainsbury's, Kingston	Town Centre	2010	2650	77	2.91		
Site 5	FS-01-A-01	Somerfield, Mold	Town Centre	2009	1920	43	2.24		
Retail (Comp) Total							3.73	4	
Site 1	WC-01-I-01	Local Shops, Kilcoole	Town Centre	2010	550	24	4.36		
Site 2	DC-01-I-02	Shp Ctr, Wimborne Minster	Town Centre	1988	3324	90	2.71		
Site 3	SC-01-I-01	Local Shops, Milford	Edge of Town Centre	2010	359	17	4.74		
Site 4	CK-01-I-01	Town Centre, Alloa	Town Centre	1986	19785	709	3.58		
Site 5	FA-01-I-01	Town Centre, Falkirk	Town Centre	1986	76677	2493	3.25		
Hotel Total							0.47	0.75	
Site 1	HC-06-A-03	Hotel, Winchester	Town Centre	1989	60	45	0.75		
Site 2	NW-06-A-01	Travelodge, Newport	Town Centre	2010	62	25	0.40		
Site 3	NR-06-A-01	Comfort Inn, Kettering	Town Centre	2005	41	18	0.44		
Site 4	HE-06-A-01	Hotel, Hereford	Town Centre	2006	111	31	0.28		
Site 5	CS-06-A-02	Hotel, Sligo	Town Centre	2010	98	48	0.49		
Gym Total							2.74	4	
Site 1	SC-07-K-01	HealthTrack, Byfleet	Edge of Town Centre	1997	3400	195	5.74		
Site 2	HG-07-K-01	Fitness First, Harringay	Town Centre	2008	880	18	2.05		
Site 3	HM-07-K-01	Virgin Active, Hammersmit	Town Centre	2008	4057	18	0.44		
Leisure A3 Total							6.56	16.6	
Site 1	MO-06-C-01	Pub/Restaurant, Forres	Town Centre	2006	600	15	2.50		
Site 2	EX-06-C-01	Harvester, Colchester	Edge of Town	2008	450	59	13.11		
Site 3	SH-06-C-02	Hungry Horse, Shrewsbury	Edge of Town	2009	1400	57	4.07		
Community Total							1.42	5	
Site 1	BA-07-Q-01	Community Centre, Bath	Edge of Town Centre	2006	900	8	0.89		
Site 2	FA-07-Q-01	Community Centre, Falkirk	Surburban Area	2007	675	16	2.37		
Site 3	DH-07-Q-01	Com Centre, Hartlepool	Surburban Area	2007	500	5	1.00		
Industrial Total							1.79	3.33	
Site 1	DC-02-C-04	Brewery, Dorchester	Edge of Town Centre	2001	19857	121	0.61		
Site 2	GS-02-C-01	Health Products, Gloucester	Edge of Town Centre	2004	6604	169	2.56		
Site 3	DC-02-C-05	Electronics Co, Weymouth	Edge of Town	2001	4600	101	2.20		

	Site Ref	Description	Location	Year	GFA/ units	Max parking accumulation	TRICS Standard (spaces per 100m2)	Borough Standard (spaces per 100m2/unit)	
Warehouse Total								0.31	1
Site 1	LB-02-E-01	Big Yellow, Vauxhall	Edge of Town Centre	2009	6503		9	0.14	
Site 2	WM-02-E-01	Spaces Storage, Birmingham	Town Centre	2005	4645		20	0.43	
Site 3	CF-02-E-01	Big Yellow Storage, Cardiff	Edge of Town Centre	2002	4200		15	0.36	
Cinema Total								0.41	1 per 5 persons
Site 1	CN-07-A-01	Odeon, Bloomsbury	Town Centre	2010	552		4	0.04	
Site 2	CS-07-A-01	Gaiety, Sligo	Town Centre	2008	1416		107	0.38	
Site 3	SH-07-A-02	Cineworld, Shrewsbury	Edge of Town Centre	2009	1532		246	0.80	

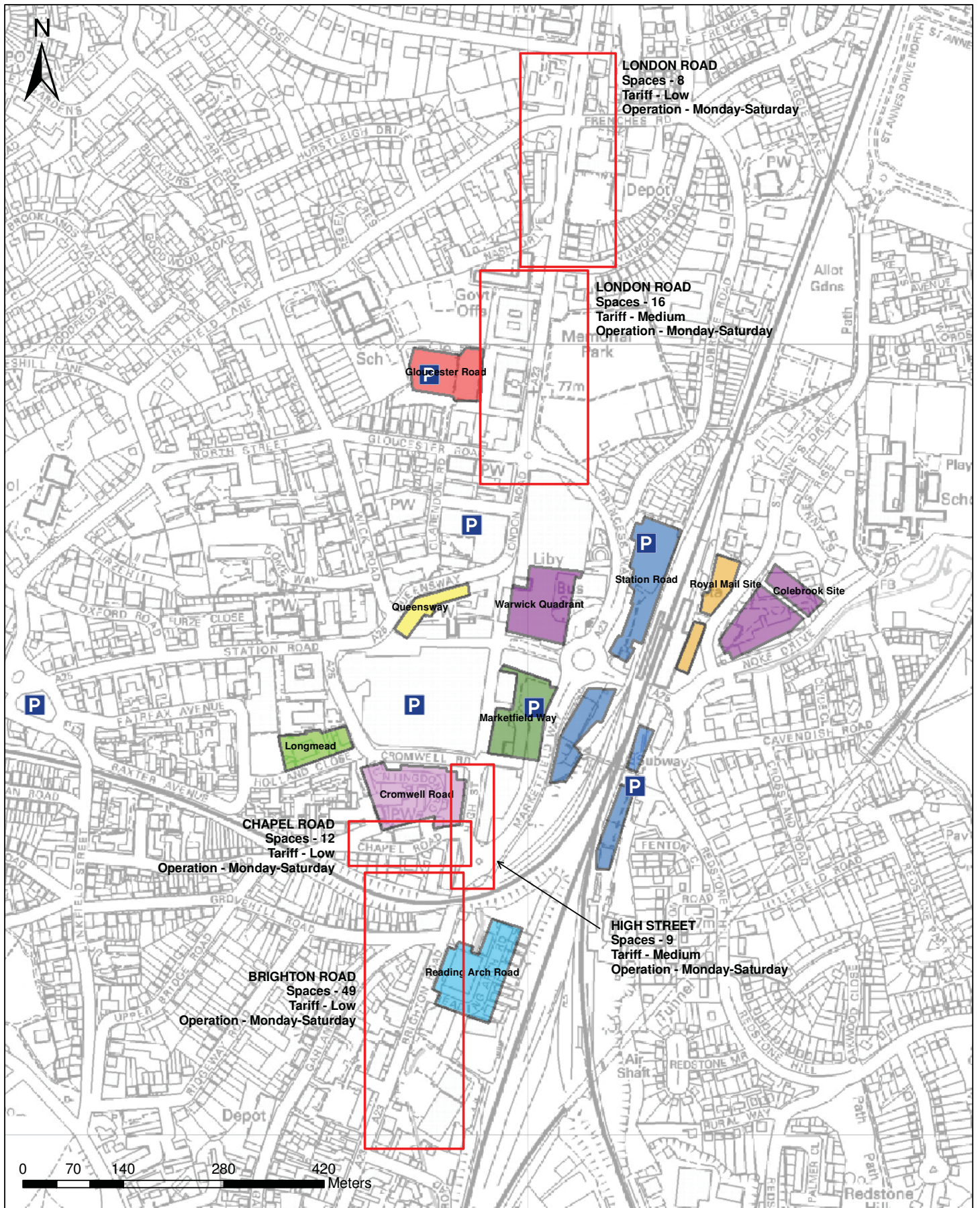


		Figure	E.1	Version	1	Date	31/01/2011
		Author	CM	Checker	KK	Approver	KK
Project	Redhill Town Centre Parking Options Study		Prepared for Reigate and Banstead Borough Council by: Hyder Consulting 10 Medawar Road Guildford Surrey GU2 7AR				
Title	Provisional Pay & Display						